




 Urban Development Area
  Sewer and Water Service Area

Proposed Lane Divides

-  4 Lane Limited Access w/ CD Lanes (if required)
-  6 Lane Divided
-  4 Lane Divided

Area Plan
 Northeast Frederick Land Use Plan
 Transportation Map - Lane Divides



2035 Comprehensive Policy Plan Map
 Adopted January 25, 2017
 Amended December 13, 2017

